



























Tegnforklaring

	Nøyaktig eiendomsgrense		Anslått eiendomsgrense		Nøyaktig grensepunkt
	Anslått grensepunkt		RpOmråde vedtatt på bakkenivå		Matrikkelnummer.
	MatrikelnummermedFnr.		Gatelys (belysningspunkt)		Mast
	Skap		Bygningsdelelinje		Bygningslinje
	Mønelinje		Takkant		Takoverbyggkant
	Taksprang		Veranda		Godkjente byggetiltak
	Annet vegareal avgrensning		Vegdekkekant		Husnummer
	Husnummer med bokstav		Kommunalveg gatenavn .		Privatveg gatenavn .
	RpGrense		RpFormålgrense		Boligområde
	Kjøreveg		Annen veggrunn		Anlegg for lek
	Annet friområde		Høydekurve		