































Tegnforklaring

 Nøyaktig eiendomsgrense	 Anslått eiendomsgrense	 Nøyaktig grensepunkt
 Anslått grensepunkt	 RpOmråde vedtatt på bakkenivå	Matrikelnummer.
 Gatelys (belysningspunkt)	 Mast	 Skap
 Bygningslinje	 Mønelinje	 Takkant
 Takoverbyggkant	 Taksprang	 Trapp inntill bygg
 Veranda	 Annet vegareal avgrensning	 Vegdekkkant
 Sti	Husnummer	Husnummer med bokstav
Kommunalveg gatenavn .	Privatveg gatenavn .	 RpGrense
 RpFormålgrense	 Byggegrense	 Frisiktlinje
 Boligområde	 Industri	 Kjøreveg
 Gangveg	 Annet friområde	 Spesialområde
 Unyansert formål	 Høydekurve	