



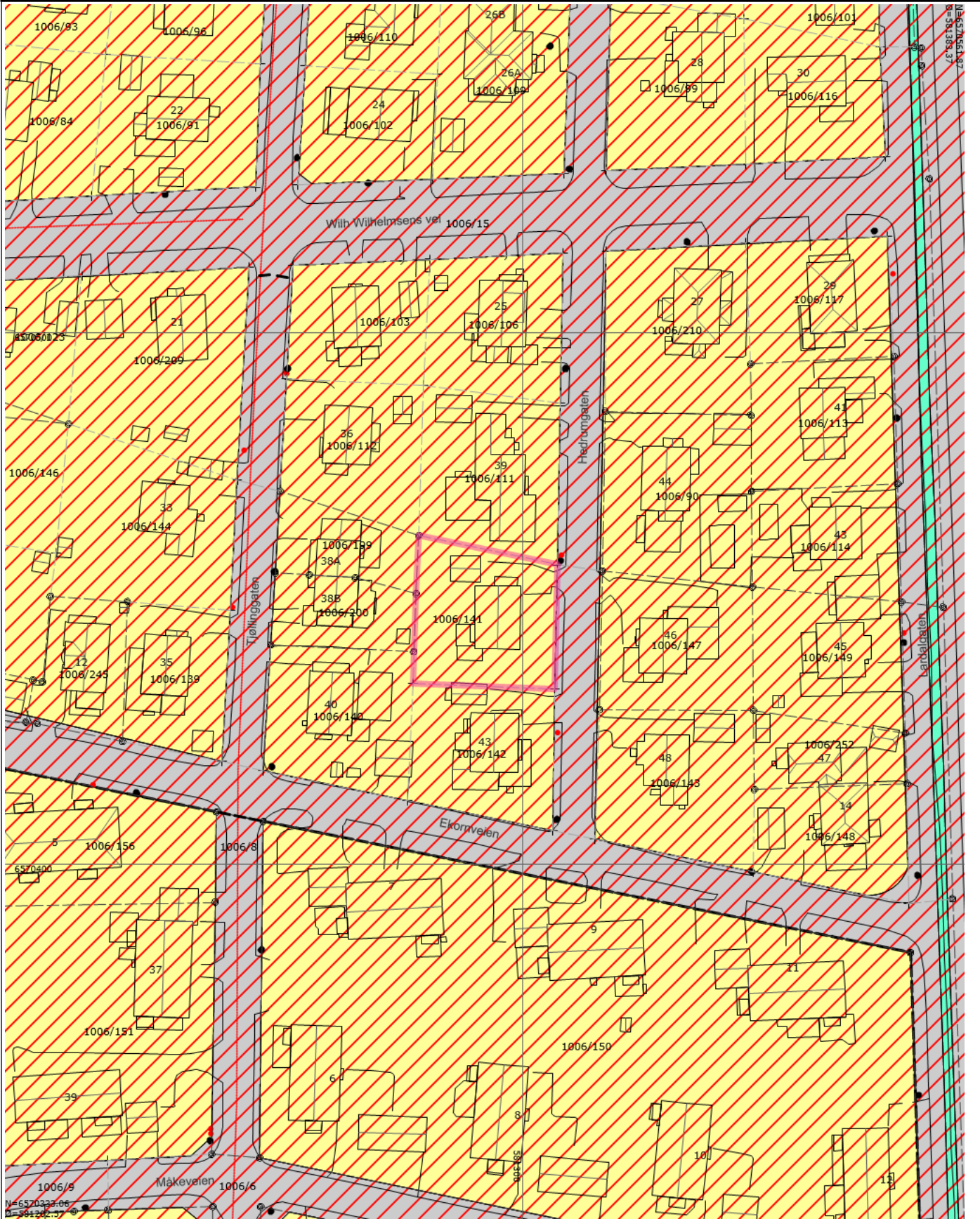
Tønsberg  
kommune

# Kommuneplan

































Eiendom:	Gnr: 1006	Bnr: 141	Fnr: 0	Snr: 0
Adresse:	Hedrumgaten 41 3112 TØNSBERG			
Annen info:	Kommuneplanens arealdel 2023 - 2035			



Målestokk  
1:1000



# Tegnforklaring

	Nøyaktig eiendomsgrense		Anslått eiendomsgrense		Nøyaktig grensepunkt
	Anslått grensepunkt		Matrikelnummer.		Gatelys (belysningspunkt)
	Mast		Skap		Bygningsdelelinje
	Bygningslinje		Bygningsavgrensning tiltak		Grunnmur
	Mønelinje		Takkant		Takoverbyggkant
	Taksprang		Trapp inntill bygg		Veranda
	Annet vegareal avgrensning		Vegbom		Vegdekkekant
	Husnummer		Husnummer med bokstav		Fylkesvegboks
	Fylkesveg gatenavn .		Kommunalveg gatenavn .		KpBestemmelseGrense
	KpBestemmelseOmråde		KpBestemmelseGrense		KpBestemmelseOmråde
	Hovedveg - På bakken - Nåværende		Sykkelveg - På bakken - Nåværende		Grense for arealformål
	Ras- og skredfare		Boligbebyggelse - Nåværende		Veg - Nåværende
	Blå/grønnstruktur - Nåværende		KpOmråde gjeldende		Forskningskurve
	Høydekurve				