



































## Tegnforklaring

	Nøyaktig eiendomsgrense		Anslått eiendomsgrense		Nøyaktig grensepunkt
	Anslått grensepunkt		Matrikelnummer.		Bygg og anlegg
	Gatelys (belysningspunkt)		Mast		Skap
	Bygningsdelelinje		Bygningslinje		Bygningsavgrensning tiltak
	Mønelinje		Takkant		Takoverbyggkant
	Taksprang		Trapp inntill bygg		Veranda
	Annet vegareal avgrensning		Vegdekkekant		Husnummer
	Husnummer med bokstav		Kommunalveg gatenavn .		Privatveg gatenavn .
	KpBestemmelseGrense		KpBestemmelseOmråde		KpBestemmelseGrense
	KpBestemmelseOmråde		Plangrense		Grense for arealformål
	Grense for faresoner		Ras- og skredfare		Boligbebyggelse - Nåværende
	Veg - Nåværende		Blå/grønnstruktur - Nåværende		KpOmråde gjeldende
	Kommunegrense		Høydekurve		Høydekurve