



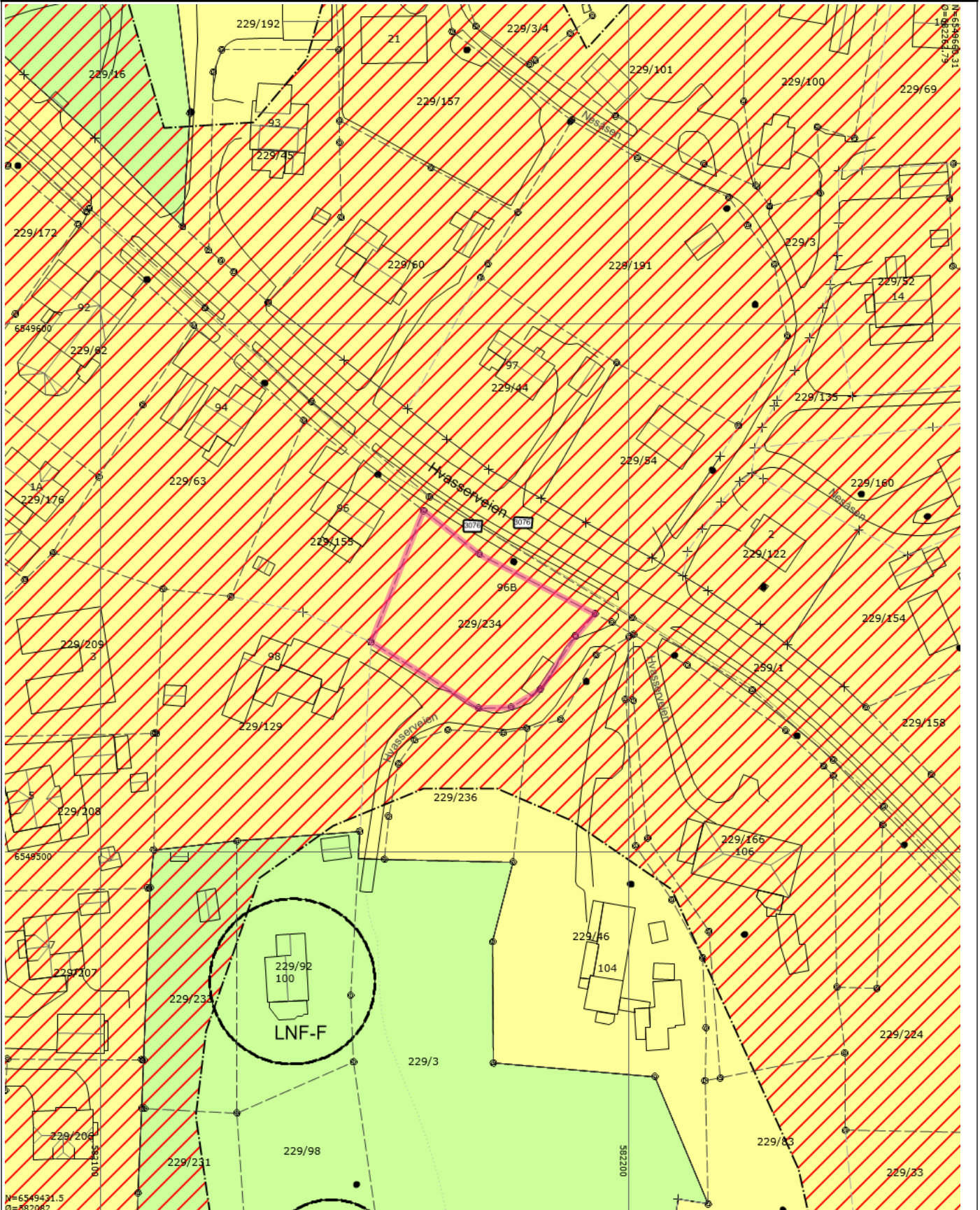
Færder kommune

Kommuneplan




































Eiendom:	Gnr: 229	Bnr: 234	Fnr: 0	Snr: 0
Adresse:	Hvasserveien 96B 3148 HVASSER			
Annen info:	Kommuneplanens arealdel			



Målestokk
1:1000



Tegnforklaring

	Sirkeleiendom		Nøyaktig eiendomsgrense		Anslått eiendomsgrense
	Nøyaktig grensepunkt		Anslått grensepunkt		Matrikkelnummer.
	MatrikkelnummermedFnr.		Gatelys (belysningspunkt)		Mast
	Masteomriss		Bygningslinje		Bygningsavgrensning tiltak
	Fasadeliv		Mønelinje		Takkant
	Takoverbyggkant		Taksprang		Trapp inntill bygg
	Veranda		Annet vegareal avgrensning		Vegdekkekant
	Traktorveg		Husnummer		Husnummer med bokstav
	Fylkesvegboкс		Fylkesveg gatenavn .		Privatveg gatenavn .
	KpBestemmelseGrense		KpBestemmelseOmråde		KpBestemmelseGrense
	KpBestemmelseOmråde		Hovedveg - På bakken - Nåværende		Gang-/sykkelveg - På bakken - Nåværende
	Grense for arealformål		Grense for faresoner		Ras- og skredfare
	Boligbebyggelse - Nåværende		LNFR-areal for nødvendige tiltak for landbruk og reindrift og gårdstilknyttet næringsvirksomhet basert på gårdens ressursgrunnlag - Nåværende		KpOmråde gjeldende
	Innsjøkant		Forsenkningskurve		Høydekurve